



Public Health
Prevent. Promote. Protect.

Greene County

*Your Accredited and Trusted
Local Public Health Authority Since 1920*

360 Wilson Drive • Xenia, OH 45385
937-374-5600 • toll free 866-858-3588
www.gcph.info

Are you interested in being part of the Community Roots Coalition? Are you interested in working together with like minded people to provide new and innovative health and wellness activities and programs in Greene County? This coalition is for YOU!

The Community Roots Coalition is a group of key partners including our agency, the City of Xenia, Ohio State University Extension, and Central State University Extension. Our mission is to increase healthy, active lifestyles to combat chronic diseases. Programs and events include various educational workshops, programming to increase physical activity and access to healthy nutrition across Greene County.

Contact Jillian Drew, Health Educator, at 937-374-5683 or by email at jdrew@gcph.info.

'Like' and 'Follow' Greene County Public Health today!



July 2021

GREENIE Spaces for Fitness & Fun

***A guide to recreation, wellness
and fitness opportunities in
Greene County, Ohio***




Public Health
Prevent. Promote. Protect.

Greene County




Public Health
Prevent. Promote. Protect.
Greene County

Greene County Public Health and the Ohio Department of Health's Tobacco Use Cessation and Prevention Program are dedicated to making our community healthier by supporting smoke free policies, limiting access of smoking devices to our children, and providing prevention to our vulnerable populations by offering tobacco cessation for the treatment of nicotine addiction. We encourage our public parks in Greene County to go smoke-free to protect everyone from the secondhand smoke from cigarettes and vapes/electronic nicotine delivery systems.


 Watch for this symbol throughout this guide to see what parks in your area are smoke-free!

For more information on the tobacco prevention program, contact Kristianna Durham at (937) 374-5655 or by email at kdurham@gcph.info. Considering quitting? Visit mylifemyquit.org for our teen vaping cessation program or <https://ohio.quitlogix.org/en-US/> for the Ohio Tobacco Quit Line.


Beavercreek City Schools are PROUD to be Tobacco, Smoke, JUUL and Vape Free



All Greeneview Local Schools are PROUD to be Tobacco, Smoke, JUUL and Vape Free




All Bellbrook-Sugarcreek Schools are PROUD to be Tobacco, Smoke, JUUL and Vape Free




All Xenia Community Schools are PROUD to be Tobacco, Smoke, JUUL and Vape Free




Cedarville Schools are PROUD to be Tobacco, Smoke, JUUL and Vape Free



Yellow Springs Schools are PROUD to be Tobacco, Smoke, JUUL and Vape Free



All Fairborn City Schools are PROUD to be Tobacco, Smoke, JUUL and Vape Free



Ohio Tobacco Program
Ohio Department of Health
Quit Line: 1-800-QUIT-NOW



On behalf of Greene County Public Health, we hope you and your family enjoy this fitness & wellness directory.

Every attempt was made to ensure accuracy in the development of this guide. If you have suggestions or would like to be included in a future edition, please contact Greene County Public Health at 937-374-5669 or send an email to lfox@gcph.info.

NOTES

“Greene Spaces for Fitness and Fun” is your guide to many enjoyable physical fitness opportunities that are available in Greene County, Ohio. Although it is not comprehensive, this directory is a great resource for information on parks, bike trails, fitness businesses, and much more! This guide was developed by Greene County Public Health and the Community Roots Coalition.



Exercise is an essential part of a well-balanced lifestyle and increasing attention has been placed on the link between exercise and disease prevention. To receive the most benefit from exercise, the CDC recommends that adults exercise moderately for at least 30 minutes a day and at least five days per week. Nearly three-

fourths of respondents (74.6%) indicated participating in physical activities or exercises such as running, calisthenics, golf, gardening, or walking for exercise. Almost all of these respondents (92.8%) indicated taking part in this activity for at least 20 minutes when they did exercise.

The percentage of Greene County adults who participate in physical activity has remained relatively stable since 2004, ranging from 75.4% in 2004 to 74.6% in 2012. Alarming, overweight and obesity rates in Greene County have increased in the last 10 years. Over two-thirds of Greene County adults were overweight (35.7%) or obese (34.6%), a significant increase from 2004, when 54.1% were overweight or obese. Increased weight, high blood pressure and high cholesterol have increased significantly over the past 9 years with Fairborn and Xenia most at risk for developing these conditions. Child and Family Health Services data available from the health district indicates 27.2% of children between 2 to 5 years of age are overweight. Now is the time to take action and commit to a healthy lifestyle.

*Did you know...that the **Little Miami Scenic River** is Ohio's first designated scenic river? The river provides Ohioans with canoeing, birding, river fishing and sight seeing. Canoe launches are located throughout the County (Mill Bridge Launch, Jacoby Canoe Launch, Narrows Reserve and Constitution Park, to name a few). The river also adds a beautiful view to the Little Miami Scenic shared-use trail.*

—Always consult your physician before beginning or altering any exercise program.



Exercise can be fun, easy and effective!

Fitness experts agree that a safe, effective, and complete exercise program consists of aerobic exercise 3-5 times per week and strength training exercises 2-3 times per week. As with any new or modified exercise program, **always check with your physician before you start!**

Aerobic exercise is exercise that uses large muscle groups and can be sustained for at least 20 minutes. This type of activity improves overall health and focuses on cardio-respiratory fitness (heart and lungs).

Examples are walking, jogging, biking, hiking, stair climbing, aerobic dancing and swimming.

The goal is to increase your heart rate to a safe level (ask your physician or a fitness expert for details) and keep it there for 20-40 minutes. Of course, 5-10 minutes of aerobic activity is where a new exerciser would start.



Strength training exercises are activities that increase muscular strength and/or endurance. Examples include using dumbbells, exercise machines such as Nautilus, dyna-bands or rubber tubing, or doing abdominal crunches, push-ups and leg lifts. The goal is to spend 15-30 minutes, 2-3 times per week on strength training exercises. The more muscle mass a person has, the higher his or her metabolism is all of the time.

Just as important as the aerobic and strength segments of a workout are the warm-up and cool-down. The first 5-10 minutes of a workout should be spent gradually warming up the body with slow walking and stretching. On the same note, 5-10 minutes of walking and stretching at the end of a workout will help increase flexibility and rid the body of exercise by-products (such as lactic acid).

These general exercise guidelines are not meant to be a substitute for sound exercise advice from a physician or fitness expert. There are many physical, mental and social benefits of being physically fit. Be safe, have fun and enjoy!

Yoga/Pilates

Day Yoga (937) 829-5947
2440 Dayton Xenia Road, Beavercreek

House of AUM..... (937) 532-5467
125 S. Walnut Street, Yellow Springs

Indigo Yoga Dayton..... (937) 240-1648
3979 Indian Ripple Road, Beavercreek

Kai Yoga Studio (937) 869-4515
1 1/2 S. Central Avenue, Fairborn

Robyn Moore Yoga & Wellness (937) 546-8956
1905 Woods Drive, Beavercreek



Check local listings for other recreation centers, gyms, and fitness classes near you!

Golf Clubs/Courses (Public)

- Beavercreek Golf Club**..... (937) 320-0742
2800 New Germany-Trebein Road, Beavercreek
- Caesar Ford Disc Golf Course** (937) 562-6440
520 S. Stringtown Road, Xenia
- Fairborn Disc Golf Course** (937) 754-3090
691 E. Dayton-Yellow Springs Road, Fairborn
- Karohl Park Disc Golf Course** (937) 562-6440
2940 Hohl Drive, Beavercreek
- WGC Golf Course** (937) 372-1202
944 Country Club Drive, Xenia
- Xenia Rotary Disc Golf Course**..... www.xeniadiscgolf.com
436 Towler Road, Xenia

Martial Arts Schools, Clubs & Dojos

- Dayton Mixed Martial Arts Academy**.....(937) 431-1980
3329 Seajay Drive, Beavercreek
- DJ’s Dojo**.....(937) 768-2492
78 E. Second Street, Xenia
- TNT Midwest Martial Arts Academy, Inc.**.....(937) 878-8733
25 W. Main Street, Fairborn

Volkssmarch/Walking Groups

- Xenia Walking Club** (937) 372-1302
1323 White Oak Circle, Xenia
- The Xenia Walking Club is a 501(c)(3) Non-Profit Organization supporting local parks and recreation, fitness, historical sites, and school scholarships. Check out Xenia Walking Club – XWC and the American Volkssport Association on Facebook or at www.ava.org for more information.

TABLE OF CONTENTS

Please contact each park authority at the information phone number provided in this directory to obtain information on park rules, permit requirements and handicap accessibility prior to visiting each park.

Introduction	1
Little Miami Scenic River	1
Exercise Tips	2
Greene County Paved Trails	4
Beavercreek Area	5
Bellbrook Area	10
Cedarville Area	12
Fairborn Area	13
Jamestown Area	16
Miami Township Area	16
Yellow Springs Area	17
Xenia Area	18
Fitness/Recreation Establishments	21

Greene County's Paved Trails

To date, over 62 miles of former rail corridor have been developed into beautiful, multi-use paved trails through the cooperation of Greene County and local jurisdictions that is part of the nation's largest paved trails network.

Xenia Station Hub

Located at 150 Miami Avenue in Xenia.

Description: Hub of shared-use trails. Information center, two picnic shelters, splash pad, restrooms, vending.

Information: (937) 376-7232 www.gcparkstrails.com

Yellow Springs Station

Located at 101 Dayton Street in downtown Yellow Springs.

Description: Hub of shared-use trails. Information center, restrooms, self-serve bike fix-it station.

Information: (937) 767-2686 www.gcparkstrails.com

Creekside Trail

Extends from Xenia Station through Beavercreek and into Montgomery County.

Description: 11.63 miles, view of rare plants/animals in wetlands, commute to Fairgrounds

Recreation Center and the Little Miami Scenic Trail.

Information: (937) 562-6440 www.gcparkstrails.com

Xenia-Jamestown Connector

Extends from Xenia Station to Frank Seaman Park to S.R. 72 in Jamestown.

Description: 15.44 miles.

Information: (937) 562-6440 www.gcparkstrails.com

Wright Brothers-Huffman Prairie Bikeway

Extends from Central Avenue to Marl Road in Fairborn.

Description: 4.58 miles, view of Wright Brothers Memorial and National Historic Park.

Information: (937) 562-6440 www.gcparkstrails.com

Little Miami Scenic Trail

Extends from Beechmont Avenue in Anderson Township to Springfield. Greene County manages 15.87 miles from Hedges Road to Jackson Road.

Description: 78 miles total, portions of trail run along Little Miami Scenic River.

Information: (937) 562-6440 www.gcparkstrails.com

(937) 382-1096 <https://ohiodnr.gov/wps/portal/gov/odnr/go-and-do/plan-a-visit/find-a-property/little-miami-state-park>

Ohio-to-Erie Trail

Extends from Xenia Station to Cedarville. Connects Cincinnati, Columbus and Cleveland.

Description: 13.92 miles (Greene County), view of Central State University and Wilberforce University.

Information: (937) 562-6440 www.gcparkstrails.com

Fitness/Recreation Centers

24/7 Gym & Fitness.....(937) 732-4821
3253 Seajay Drive, Beavercreek

Anytime Fitness.....(937) 709-9113
6354 Wilmington Pike, Bellbrook

Bombers Crossfit.....(318) 401-1538
2080 Beaver Valley Road, Beavercreek

Dayton Strength & Conditioning.....(937) 715-5438
1321 Research Park Drive, Beavercreek

DRAC Fitness.....(937) 738-4625
560 Grange Hall Road, Beavercreek

Esporta Fitness (formerly LA Fitness)
4494 Walnut Street, Beavercreek (The Greene)(937) 427-0700
2500-F N. Fairfield Road, Beavercreek(937) 912-0063

Everybody Fitness.....(937) 879-9555
27 W. Dayton-Yellow Springs Road, Fairborn

Fitworks.....(937) 426-1325
4464 Indian Ripple Road, Beavercreek (Greene Crossing)

Gladiator Training Center.....(937) 990-0045
59 E. Second Street, Xenia

Kaboom Fitness.....(937) 248-6401
107 E. Dayton-Yellow Springs Road, Fairborn

Legacy Fitness.....(937) 340-6311
7617 Dayton-Springfield Road, Fairborn

MVP Dance Fit.....(937) 352-6099
143 N. Allison Avenue, Xenia

Snap Fitness Xenia.....(937) 372-5500
1822 West Park Square, Xenia

Wellness Center Antioch College.....(937) 319-0100
240 E. South College Street, Yellow Springs

YMCA - Fairborn.....(937) 754-9622
300 S. Central Avenue, Fairborn

YMCA - Xenia.....(937) 376-9622
336 Progress Dr., Xenia

Spring Hill Park

1001 Ormsby Drive in Xenia.

Description: 4.89 acres, shelter, playground, basketball court, paved walking path.

Information: (937) 376-7232 www.ci.xenia.oh.us

Sterling Green Park

2886 West Barnhill Place in Xenia; walking path accessible off of Childers Drive.

Description: 9.5196 acres, shelter, playground, basketball court, open play area, walking path.

Information: (937) 376-7232 www.ci.xenia.oh.us

West Side Park

966 Towler Road in Xenia.

Description: 20 acres, shelter, playground, baseball/softball fields, basketball court, Wee Bucs youth football practice field, skate park.

Information: (937) 376-7232 www.ci.xenia.oh.us

Fitness & Recreation Establishments



Bike Rentals

Links & Kinks.....(937) 754-0929

1128 N. Broad Street, Fairborn

K&G Bike Center.....(937) 372-2555

594 N. Detroit Street, Xenia

Canoe Rentals

Bellbrook Canoe Rental.....(937) 848-4812

3234 Washington Mill Road, Bellbrook

River's Edge Canoe Outfitters.....(937) 903-6468

3928 US 42, Waynesville

Cheer/Dance

Midwest Cheer Elite Xenia.....(937) 768-9398

1395 St. Rt. 42 South, Xenia

Beavercreek Area

www.beavercreekohio.gov

www.gparkstrails.com

Beaver Creek Wetlands (Call for tour information)

- Accessible at Siebenthaler Fen Boardwalk on Fairground Road in Beavercreek Township

Description: 77 acres, wheelchair accessible boardwalk, mostly primitive hiking, wear appropriate clothing.

Information: (937) 320-9042

- Accessible at Phillips Park on Dayton-Xenia Road in Beavercreek Township.

Description: Hiking, wear appropriate clothing.

Information: (937) 562-6440

- Accessible at Trebein Road and Beaver Valley Road in Beavercreek Township.

Description: Primitive trail and parking leading to the south (Division of Wildlife), undeveloped trail leading to the north (Fairborn Marsh). Mostly primitive hiking, wear appropriate clothing.

Information: (937) 320-9042

Alpha Mill

745 Alpha Road in Beavercreek

Description: Historical grain mill building, now used as a museum.

Information: (937) 427-5514
www.beavercreekohio.gov



Angel's Pass

Factory Road in Beavercreek Township.

Description: Gazebo, picnic tables, accessible restrooms, primitive camping, access to Creekside Trail and Owen's Place—a universal accessible playground for all ages/abilities (www.owensplace.org)

Information: (937) 427-5514 www.beavercreekparks.org

Beavercreek Station

1179 N. Fairfield Road in Beavercreek

Description: 9/11 Memorial, restroom facility, open year round (heat/ac), vending, access to Creekside Trail

Information: (937) 427-5514 www.beavercreekohio.gov

C.I. Beaver Park

3696 Highmont Street in Beavercreek.

Description: 5.3 acres, rental facility, playground, basketball court, picnic table, benches, trails.

Information: (937) 427-5514 www.beavercreekohio.gov

Cinnamon Ridge

4070 Willow Run Drive in Beavercreek

Description: 7.3 acre park is naturally wooded and very scenic with trails.

Information: (937)427-5514 www.beavercreekohio.gov

Creekside Reserve

Off S.R. 35 between Factory Road and N. Fairfield Road in Beavercreek; access via Creekside Trail.

Description: 136 acres, hiking trails.
Information: (937) 562-6440 www.gcparkstrails.com

Dominick Lofino Park

640 Grange Hall Road in Beavercreek.

Description: 36 acres, amphitheater, 4 tennis courts, lake, .5 mile paved trail, .5 mile natural trail, story walk, 2 pickleball courts, fishing dock, grills, playground, shelter, restrooms.
Information: (937) 427-5514 www.beavercreekohio.gov

Durnbaugh Greenway

O'Hara Drive in Beavercreek.

Description: 5.93 acres, undeveloped green space.
Information: (937) 427-5514 www.beavercreekohio.gov

E.J. Nutter Park

865 Factory Road in Beavercreek.

Description: 24.6 acres, 5 baseball diamonds, playground, 3 shelters, Creekside Trail access.
Information: (937) 427-5514 www.beavercreekohio.gov

Fifth Third Gateway Park and Ride Facility

4231 Dayton-Xenia Road in Beavercreek.

Description: 1 acre, shelter, access to Creekside Trail, vending, port-o-let, parking.
Information: (937) 427-5514 www.beavercreekohio.gov

Fox Run Park

3358 Southfield Drive in Beavercreek.

Description: 20 acres, 1 mile walking trail.
Information: (937) 427-5514 www.beavercreekohio.gov

Gerspacher Park

2364 Gerspacher Drive in Beavercreek.

Description: 3.4 acres, playground, tot and regular swings, shelter, picnic tables, benches, bike rack.
Information: (937) 427-5514 www.beavercreekohio.gov

Glenn Thompson Reserve/Jacob's Landing

S.R. 35 and Trebein Road in Beavercreek Township.

Description: 60 acres, canoe launch, river fishing, hiking.
Information: (937) 562-6440 www.gcparkstrails.com

Grange Hall Bike Access

1440 Grange Hall Road in Beavercreek.

Description: Parking for Creekside Trail access, picnic tables
Information: (937)427-5514 www.beavercreekohio.gov



Kinsey Road Mound Preserve

Kinsey Road in Xenia.

Description: 5 acres, historical mound, hiking trail.
Information: (937) 562-6440 www.gcparkstrails.com

Lexington Park

1067 Lexington Avenue in Xenia.

Description: 6.28 acres, 2 shelters, playground, basketball court, community gardens.
Information: (937) 376-7232 www.ci.xenia.oh.us

Old Town Reserve

Old Springfield Pike/S.R. 68 in Xenia. Greene County Park District.

Description: 6.6 acres, picnic tables, shelter, access to Little Miami Scenic Trail.
Information: (937) 562-6440 www.gcparkstrails.com

Parnell Park

1032 Parnell Drive in Xenia.

Description: 3 acres, playground, basketball court.
Information: (937) 376-7232 www.ci.xenia.oh.us

Pierce Park & Scout Dog Park

618 Dayton-Xenia Road in Xenia Township.

Description: 33 acres, picnic shelter, limited facilities, handicap accessible, 2-acre fenced, leash-free dog park.
Information: (937) 562-6440 www.gcparkstrails.com

Ridgebury Park

406 Ridgebury Drive in Xenia.

Description: 5.5 acres, shelter, playground, basketball court.
Information: (937) 376-7232 www.ci.xenia.oh.us

Sara Lee Arnovitz Nature Preserve

350 Kinsey Road and Hillcrest Drive in Xenia Township.

Description: 43 acres, wetlands with boardwalk access, hiking.
Information: (937) 562-6440 www.gcparkstrails.com

Shawnee Park & Pavilion


591 South Park Drive in Xenia.

Description: 10.4 acres, 4 shelters, picnic tables, interactive playground, large pond, fishing, paved walking path, handicap accessible, tree carvings.
Information: (937) 376-7232 www.ci.xenia.oh.us

Sol Arnovitz Park

436 Towler Road in Xenia.

Description: 20.6 acres, shelter, open space, sledding, 18-hole disc golf course, paved walking path loop.
Information: (937) 376-7232 www.ci.xenia.oh.us





The Women's Park of Yellow Springs

Located along the bike bath between Grinnell Road and the Antioch Theater.

Description: Beautiful flower garden, walking path, open space, memorial tiles commemorating women with ties to the Yellow Springs community.

Information: (937) 767-7438 www.yellowsprings.com

Xenia Area

www.ci.xenia.oh.us

www.co.greene.oh.us

Beverly Hills Park

2046 El Camino Drive in Xenia.

Description: 5.2104 acres, shelter, playground, basketball court, open play area.

Information: (937) 376-7232 www.ci.xenia.oh.us

Fairgrounds Recreation Center

210 Fairground Road in Xenia Township.

Description: 58 acres, tennis courts, playground, horseshoe courts, 2 shelters, basketball courts, handicap accessible, restrooms (seasonal).

Information: (937) 562-6440 www.gcparkstrails.com

Fairground Road Reserve

Fairground Road (unmarked access at bridge) in Xenia Township.

Description: Fishing; parking along side of Fairground Road.

Information: (937) 562-6440 www.gcparkstrails.com

Franklin Park

594 Dayton Avenue in Xenia.

Description: 3 acres, open play area, shelter, playground, basketball court.

Information: (937) 376-7232 www.ci.xenia.oh.us

Jacoby Road Launch/Morris Bean Reserve

Jacoby Road in Xenia Township.

Description: 54 acres, canoe launch, restricted-use camping and river fishing.

Information: (937) 562-6440 www.gcparkstrails.com

James Ranch Park

177 Fairgrounds Road in Xenia Township.



Description: 4 acres, historical home, Creekside Spur, pond, display gardens in cooperation with OSU Extension and the Greene County Master Gardeners, gazebo.

Information: (937) 562-6440 www.gcparkstrails.com



Grangeview Acres

2816 Blythe Court in Beavercreek.

Description: 1.5 acres, playground, tot and regular swings, dome climber, half-court basketball, youth softball backstop with grass playfield, picnic tables, benches.

Information: (937) 427-5514 www.beavercreekohio.gov

Hobson Freedom Park

2910 Trebein Road in Beavercreek Township.

Description: Shelter, picnic tables, and grill that can all be reserved; playground; tournament quality athletic field for use

Information: (937) 562-6440 www.gcparkstrails.com



Hunter's Ridge Park

2133 Marchfield Way in Beavercreek.

Description: 5 acres, picnic shelter, playground, access to Rotary Park.

Information: (937) 427-5514 www.beavercreekohio.gov

John Ankeney Sports Complex

Orchard Lane in Beavercreek. Owned/leased by Beavercreek Soccer Association.

Description: 65 acres, 41 soccer fields.

Information: (937) 427-1769

Karohl Park

2940 Hohl Drive in Beavercreek.

Description: Hiking trails, playground and disc golf course

Information: (937) 562-6440 www.gcparkstrails.com

Koogler Wetland/Prairie Reserve

2735 Beaver Valley Road in Beavercreek.

Description: 66 acres, natural trails, boardwalk through the wetland.

Information: (937) 562-6440 www.gcparkstrails.com

Leist Park (a.k.a. James Leist Park)

Corner of Dayton Xenia Road and Orchard Lane in Beavercreek Twp.

Description: .5 acre, picnic table, shelter, open space.

Information: (937) 429-4472 www.beavercreektownship.org

Mall Walking at the Mall at Fairfield Commons

2727 Fairfield Commons Road in Beavercreek.



Details: D Entrance (food court) open: 8:30am–9:00pm (Mon.-Sat.); 11:30am–6:00pm (Sun.)
Description: Upper and lower level combined equal 1 mile.
Information: (937) 427-4300 (ext. 0) www.mallatfairfieldcommons.com





Merrick Park

3179 Creekside Drive in Beavercreek.

Description: 5.6 acres, playground, picnic table, grill, footbridge.
Information: (937) 427-5514 www.beavercreekohio.gov

Narrows Reserve

2575 Indian Ripple Road (where Factory Road dead-ends) in Beavercreek Twp.

Description: 162 acres, Narrows Reserve is open until dusk, canoe launch, river fishing, hiking, handicap accessible, restrooms.
Information: (937) 429-9590 www.gcparkstrails.com



Overlook Reserve

Park Overlook Drive in Beavercreek Township.

Description: 11.5 acres, walking trails.
Information: (937) 427-5514 www.beavercreekohio.gov



Owen's Place Park

Beaver Valley Road (access through Rotary Park) in Beavercreek Township.

Description: 7.5 acres, open space, shelter, all abilities play equipment, field of dreams tree house, entrance through Rotary Park.
Information: (937) 429-4472 www.beavercreekparks.org



Phillips Park

2092 Dayton-Xenia Road in Beavercreek Township.

Description: Gazebo, picnic tables, lake, fishing, hiking.
Information: (937) 562-6440 www.gcparkstrails.com



Rotary Park

2260 Dayton-Xenia Road in Beavercreek.

Description: 72 acres, 14 ball diamonds, 2 t-ball fields, 3 soccer fields, 2 sand volleyball courts, concession stand, playground, shelter, picnic tables, benches, access to Spotted Turtle Trail and Phillips Park.
Information: (937) 427-5514 www.beavercreekohio.gov



Royal Pointe Park

3041 Park Overlook Drive in Beavercreek.

Description: 5 acres, gazebo, picnic tables, playground.
Information: (937) 427-5514 www.beavercreekohio.gov



John Bryan State Park

3790 S.R. 370 in Miami Township.

Description: 770 acres, hiking, day lodge, camping, Storybook Trail, remarkable limestone gorge cut by the Little Miami River.
Information: (937) 767-1274 (Call for camping and rental information.)

<https://ohiodnr.gov/wps/portal/gov/odnr/go-and-do/plan-a-visit/find-a-property/john-bryan-state-park>

Yellow Springs Area

www.yellowspringsohio.org



Beatty-Hughes Park (Veterans Memorial)

Corry Street in Yellow Springs.

Description: Benches, open space.
Information: (937) 767-3402 www.yellowspringsohio.org



Ellis Park & Lloyd Kennedy Arboretum

Polecat Road in Yellow Springs.

Description: Ellis Park has picnic pavilion, open space and pond. Lloyd Kennedy Arboretum is located on the same grounds and features a grove of various trees that are native to Ohio, bird watching.
Information: (937) 767-3402 www.yso.com



Duncan Park

Dayton Street in Yellow Springs.

Description: Open space, garden, memorial trees.
Information: (937) 767-3402 www.yellowspringsohio.org



Gaunt Park

W. S. College Street in Yellow Springs.

Description: Yellow Springs public swimming pool, soccer field, baseball field, playground, picnic facilities. Park serves as location of Yellow Springs water tower and annual July 4 fireworks display.
Information: (937) 767-3402 www.yso.com



Rahn Park

Xenia Avenue in Yellow Springs.

Description: Flag pole commemorating WWII veterans, picnic table, open space.
Information: (937) 767-3402 www.yellowspringsohio.org



Soccer Field Park

E. Enon Road in Yellow Springs.

Description: Soccer field at Yellow Springs High School.
Information: (937) 767-3402



Jamestown Area

www.jamestownohio.us

Jamestown Community Park

Corner of E. Adams Street and Sycamore Street in Jamestown.

Description: Open green space, shelter, playground equipment
Information: (937) 675-5311 www.jamestownohio.us



Frank Seaman Park

4730 Cottonville Road in Silvercreek Township.

Description: 39 acres, shelter, soccer fields, softball and baseball fields, playground, gazebo, access to Xenia-Jamestown Connector, handicap accessible, tennis courts, restrooms (seasonal).

Information: (937) 562-6440 www.gcparkstrails.com

Caesar Ford Park

520 S. Stringtown Road in New Jasper Township.

Description: 270 acres, multi-use natural surface trails, disc golf, restrooms

Information: (937) 562-6440 www.gcparkstrails.com

Miami Township Area

www.miamitownship.net

Clifton Reserve

2762 S. River Road in Clifton.

Description: 10 acres, picnic tables, indoor rental facility, river fishing.

Information: (937) 562-6440 www.gcparkstrails.com

Clifton Gorge State Nature Preserve

2381 S.R. 343 in Miami Township.


Description: 130 acres, hiking only, no fishing/picnicking/pets permitted in preserve.

Information: (937) 767-7947 <https://ohiodnr.gov/wps/portal/gov/odnr/go-and-do/plan-a-visit/find-a-property/clifton-gorge-state-nature-preserve>

Glen Helen Nature Preserve

405 Corry Street in Yellow Springs.

Description: 1,125 acre privately owned nature preserve featuring waterfalls, rock formations, 400 year-old trees, the Little Miami River and the famous Yellow Spring. Fifteen miles of trails connecting to John Bryan State Park and Clifton Gorge State Nature Preserve. Offering residential environmental learning programs and summer Ecocamps for children, a Raptor Center for birds of prey, and public hikes and programs.



Information: (937) 769-1902
www.glenhelen.org

Russ Nature Reserve

2380 Kemp Road in Beavercreek

Description: 90 acres of mixed prairie and woodlands. Featuring the Lovely Nature PlayScape, hiking trails, butterfly garden, pond, native plant landscape, bee apiary, restrooms.

Information: (937) 562-6440
www.gcparkstrails.com



Saville Farm Estates Park

1950 Wilene Drive in Beavercreek.

Description: 6.5 acres, playground, swings, softball diamond, benches, picnic tables.

Information: (937) 427-5514 www.beavercreekohio.gov

Shoup Park

1341 Meadow Bridge Road in Beavercreek.

Description: 4.7 acres, playground, 1/2 court basketball, 30-foot mound slide, sand play area, picnic tables, benches, shelter, port-o-let.

Information: (937) 427-5514 www.beavercreekohio.gov

Spicer Heights Park

3704 Edge Park Drive in Beavercreek.

Description: 5 acres, playground, tot and regular swings, fitness course, paved 1/3 mile trail, shelter.

Information: (937) 427-5514 www.beavercreekohio.gov

Stafford Park

3636 Crab Orchard Avenue in Beavercreek.

Description: 11.8 acres, playground, tot and regular swings, picnic table, benches, bike rack, footbridge.

Information: (937) 427-5514 www.beavercreekohio.gov

Summerfield Park

1789 Stedman Lane in Beavercreek.

Description: 11 acres, playground, large open field.

Information: (937) 427-5514 www.beavercreekohio.gov

Tara Park

405 Millstone Drive in Beavercreek.

Description: 2.35 acres, undeveloped.

Information: (937) 427-5514 www.beavercreekohio.gov

Veterans Memorial

1911 N. Fairfield Road in Beavercreek.

Description: .62 acres, picnic shelter, Walk of History.

Information: (937) 427-5514 www.beavercreekohio.gov



Virgallito Park

2569 Lantz Road in Beavercreek.

Description: 9.2 acres, playground with poured-in-place surfacing, shelter, walking trail, grassy infield ball diamond.

Information: (937) 427-5514 www.beavercreekohio.gov



Walnut Grove Park

410 Mulberry Trail in Beavercreek.

Description: 4.5 acres, playground, playfield, shelter.

Information: (937) 427-5514 www.beavercreekohio.gov



Wartinger Park

3080 Kemp Road in Beavercreek.

Description: 4.3 acres, 3 log cabins, barn, herb garden, picnic tables.

Information: (937) 427-5514 www.beavercreekohio.gov

Bellbrook Area www.cityofbellbrook.org www.gcparkstrails.com

Bellbrook Park

57 North Main Street in downtown Bellbrook.

Description: 1.5 acres, wooded, gazebo, playground, picnic tables, grills, small stream.

Information: (937) 848-3535

www.cityofbellbrook.org



Bellbrook-Sugarcreek Community Park

2751 Washington Mill Road in Sugarcreek Township.

Description: 4 acres, open space, Bellbrook-Sugarcreek Community Center, park offices, banquet room.

Information: (937) 848-3535 www.cityofbellbrook.org

Constitution Park

S.R. 42 and S.R. 725 in Spring Valley.

Description: 3 acres, canoe launch, restricted-use primitive camping, river fishing, handicap accessible.

Information: (937) 562-6440 www.gcparkstrails.com



Cross Creek Park

Cross Creek Subdivision, access off Kensington Drive in Bellbrook.

Description: 5 acres, heavily wooded, runs along creek, undeveloped.

Information: (937) 848-3535
www.cityofbellbrook.org

Cemex Reserve

1100 Sanctuary Drive in Fairborn.

Description: 165 acres, wetlands, hiking trails.

Information: (937) 562-6440
www.gcparkstrails.com

Tecumseh Park

18 W. Routzong Drive in Fairborn.

Description: 1.5 acres, playground, softball field, shelter.


Information: (937) 754-3090 www.ci.fairborn.oh.us

Twin Towers Park

501 Yellow Springs-Fairfield Road in Bath Township.

Description: 102 acres, Ohio's first horse park and recreation area, concessions, horse trails, show rings, stalls, jumps, shelter, paved trail, event camping by permit only, dog training area, restrooms.

Information: (937) 562-6440 www.gcparkstrails.com



Valle Greene Park

2359 Valle Greene Drive in Fairborn.

Description: 6 acres, 2 playgrounds—1 fully ADA and wheelchair accessible, shelter, cross country skiing, sledding.

Information: (937) 754-3090 www.ci.fairborn.oh.us

Valle View Reserve

1097 Empire Court in Fairborn.

Description: 25.54 acres, 1/2 mile ADA accessible walking path through natural and wetland conservation areas.

Information: (937) 754-3090 www.ci.fairborn.oh.us

Wedgewood Park

1424 Wedgewood Drive in Fairborn.

Description: 12 acres, fitness area, 2 basketball fields, playground, shelter, softball field, soccer field, 2 tennis courts, trails, cross country skiing, walking paths.

Information: (937) 754-3090 www.ci.fairborn.oh.us

Wright Park

470 W. Funderburg Road in Fairborn.

Description: 12 acres, playground, shelter, trails, cross country skiing, sledding, basketball court.

Information: (937) 754-3090
www.ci.fairborn.oh.us



Maplewood Park

1434 Ironwood Drive in Fairborn.

Description: 12.7 acres, 2 lighted basketball courts, playground, shelter, soccer field, 2 lighted tennis courts, volleyball court, cross country skiing, sledding.
Information: (937) 754-3090 www.ci.fairborn.oh.us

Oakes Quarry Park

1267 E. Xenia Drive in Fairborn.

Description: 190 acres, cross country skiing, fossil hunting/digging areas, 2 fishing ponds, hiking and equine trails.
Information: (937)-754-3090 www.ci.fairborn.oh.us



Osborn Park

51 Erie Street in Fairborn.

Description: 8 acres, 2 basketball courts, playground, shelter, 2 soccer fields, cross country skiing, skate park.
Information: (937) 754-3090 www.ci.fairborn.oh.us

Patterson Mini Park

646 Patterson Street in Fairborn.

Description: .42 acres, playground.
Information: (937) 754-3090 www.ci.fairborn.oh.us



Pearl's Fen

4535 Byron Road in Fairborn

Description: 22 acres, boardwalk through wetlands, rare plants, natural trail connects to Oakes Quarry Park.
Information: (937) 562-6440 www.gcparkstrails.com

Rona Hills Park

600 Rochner Drive in Fairborn.

Description: 17 acres, 2 lighted basketball courts, 2 playgrounds, shelter, 5 soccer fields, 2 lighted tennis courts, volleyball court, cross country skiing.
Information: (937) 754-3090 www.ci.fairborn.oh.us

Sandhill Park

229 Sandhill Road in Fairborn.

Description: 23.5 acres, basketball court, playground, shelter, softball field, trails, cross country skiing, sledding, walking paths.
Information: (937) 754-3090 www.ci.fairborn.oh.us

Shawnee Park

1633 Ironwood Drive in Fairborn.

Description: 1.5 acres, playground, softball field.
Information: (937) 754-3090 www.ci.fairborn.oh.us

Magee Park

1820 Little Sugarcreek Road in Bellbrook.

Description: 4 acres, partially wooded, picnic tables, shelter, baseball field, playground, grills, stream, shade.
Information: (937) 848-3535 www.cityofbellbrook.org

Mill Bridge Launch

Washington Mill Road with access off Graf Mill Road in Sugarcreek Township.

Description: Canoe launch, parking, fishing.
Information: (937) 562-6440 www.gcparkstrails.com

Mill Pond Park

Wilmington Pike south of Mill Pond Apartments in Bellbrook.

Description: 2 acres, designated as open green space, undeveloped.
Information: (937) 848-3535 www.cityofbellbrook.org

Petrikis Park

Corner of 3771 West Franklin Road in Bellbrook.

Description: 3 acres, 2 lighted basketball courts, 2 tennis courts, shelter, grills, picnic tables, playground, Veterans War Memorial, gazebo, Petrikis gardens.
Information: (937) 848-3535 www.cityofbellbrook.org



Possum Run Park

Clyo Road (behind Sugarcreek Plaza) in Sugarcreek Township.

Description: 17 acres, undeveloped, heavily wooded, runs along the Possum Run Creek.
Information: (937) 848-3535 www.cityofbellbrook.org

Robert E. Gooding Addition

2751 Washington Mill Road in Bellbrook.

Description: 7 acres, development plans include walking trails.
Information: (937) 848-3535 www.cityofbellbrook.org

Ron Kehl Park (a.k.a. Kehl Park)

1730 Sonoma Court in Bellbrook.

Description: 9 acres, partially wooded, baseball field, 4-goal basketball court, playground, picnic tables, nature trail, soccer/football area, shelter, paved paths throughout the park.
Information: (937) 848-3535 www.cityofbellbrook.org

Ryan Park

Possom Run Creek within the Ryan Homes Subdivision with access off Bledsoe, Tareyton and Beryl Drives in Bellbrook.

Description: 9.5 acres, heavily wooded, undeveloped.

Information: (937) 848-3535 www.cityofbellbrook.org

Sackett-Wright Park/Barnett Addition

3371 State Route 725 in Bellbrook.

Description: 54 acres (22 acres of Sackett-Wright Park and 32-acres of Barnett Addition). Ten soccer fields, two football fields, eight baseball fields, two sand volleyball courts, exercise course, two shelters, and picnic tables.

Information: (937) 848-3535 www.cityofbellbrook.org

Spring Lakes Park

2191 Ferry Road in Sugarcreek Township.

Description: 23 acres, shelter, picnic tables, trails, restrooms, fishing (permit required).

Information: (937) 562-6440 www.gcparkstrails.com

Sugar Run Park

Possom Run Creek within the Sugar Run Subdivision with access off Sugar Run Trail in Bellbrook.

Description: 3 acres, heavily wooded, undeveloped.

Information: (937) 848-3535 www.cityofbellbrook.org

Sugarcreek MetroPark

4178 Conference Road in Bellbrook. Owned by Five Rivers MetroParks.

Description: 596 acres, hiking trails, group camping, archery center, horseback riding center, picnic tables, shelter, woodlands, streams.

Information: (937) 438-5569 Riding Center / (937) 275-7275 www.metroparks.org

Washington Mill Park

3311 Washington Mill Rd. in Bellbrook.

Description: 35 acres, soccer field, shelter, grill.

Information: (937) 848-3535 www.cityofbellbrook.org

Cedarville Area www.cedarvilleohio.net www.gcparkstrails.com

Cedarville Community Park


68 East Street in Cedarville.

Description: Two baseball diamonds, playground, shelter, gazebo, concession stand.

Information: (937) 766-2911

Indian Mound Reserve/Peterson Park/Cedar Cliff Falls

2750 U.S. Route 42 E. in Cedarville Township.



Description: 169 acres, Williamson Mound, Pollock Works, Cedar Cliff Falls, Massie Creek Gorge, cabin, picnic tables, shelter, fishing, hiking, restrooms.

Information: (937) 562-6440 www.gcparkstrails.com

www.bathtownshipgreenecountyohio.us

www.ci.fairborn.oh.us

Fairborn Area

Bath Township Park

1006 W. Yellow Springs-Fairfield Road in Bath Township.

Description: 4 shelters, volleyball sand pit, soccer field, basketball court, grills, playground, and walking path.

Information: (937) 878-0611 www.bathtownshipgreenecountyohio.us

Central Park

222 S. Central Park in Fairborn.

Description: 15.5 acres, fitness area, 2 playgrounds, sprayground, shelter, cross country skiing, sledding.

Information: (937) 754-3090 www.ci.fairborn.oh.us



Cold Springs Reserve

760 Black Lane in Fairborn.

Description: 38 acres, trails, cross country skiing, sledding, walking paths.

Information: (937) 754-3090 www.ci.fairborn.oh.us

Fairborn Community Park

691 E. Dayton-Yellow Springs Road in Fairborn.

Description: 206.5 acres, 2 basketball courts, GT Fit Training & Fitness area, 4 playgrounds, 3 restrooms, 6 shelters, fitness area, 4 softball fields, 3 soccer fields, 4 tennis courts, trails, 2 sand volleyball courts, cross country skiing, sledding, amphitheatre, walking paths.

Information: (937) 754-3090 www.ci.fairborn.oh.us

Fairfield Park

1125 N. Central Avenue in Fairborn.

Description: 44 acres, 2 lighted baseball fields, 5 (2 lighted) softball fields, 2 lighted basketball courts, 1 restroom, 1 playground, 4 lighted tennis courts, cross country skiing, walking paths, restrooms.

Information: (937) 754-3090 www.ci.fairborn.oh.us